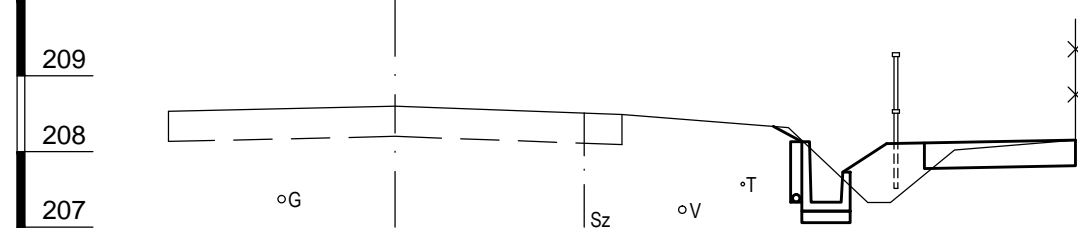
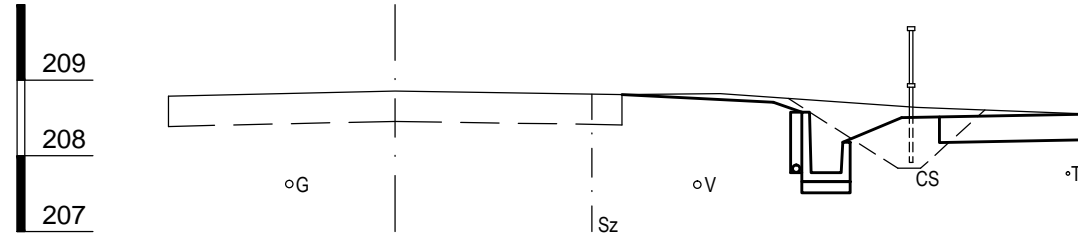


A 1-0 JELŰ ÁROK

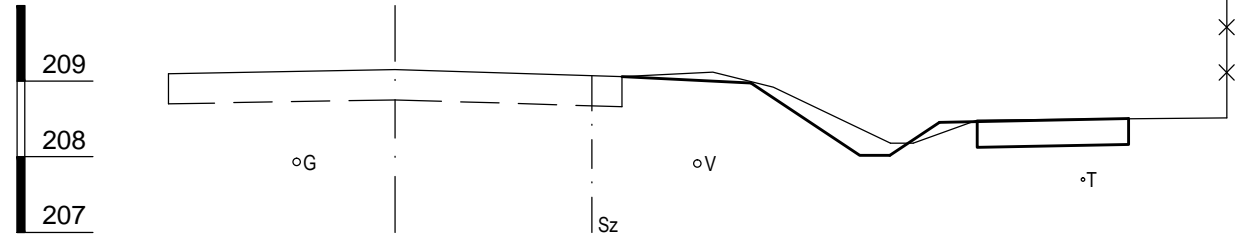
0+000 TFF: 207,33
MFF: 207,33



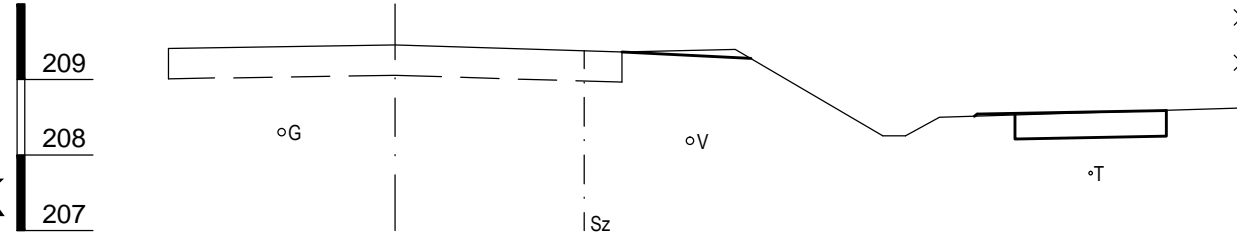
0+025 TFF: 207,78
MFF: 207,84



0+050 TFF: 208,02
MFF: 208,18

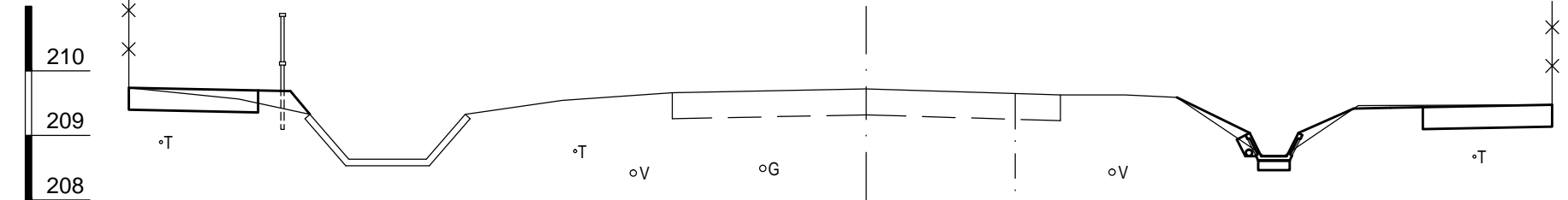


0+075 TFF: 208,25
MFF: 208,25

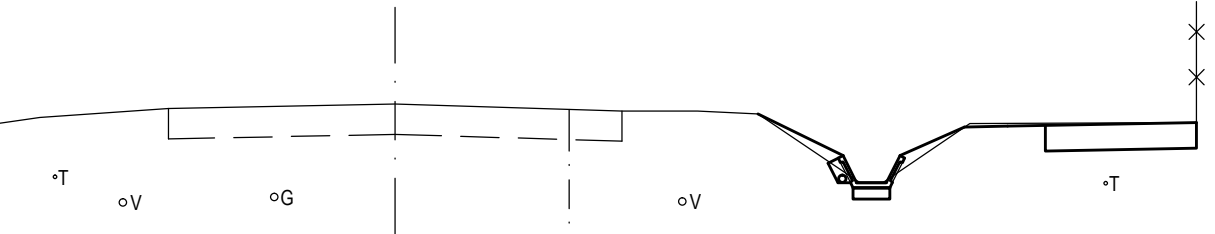


A 2-0 JELŰ ÁROK

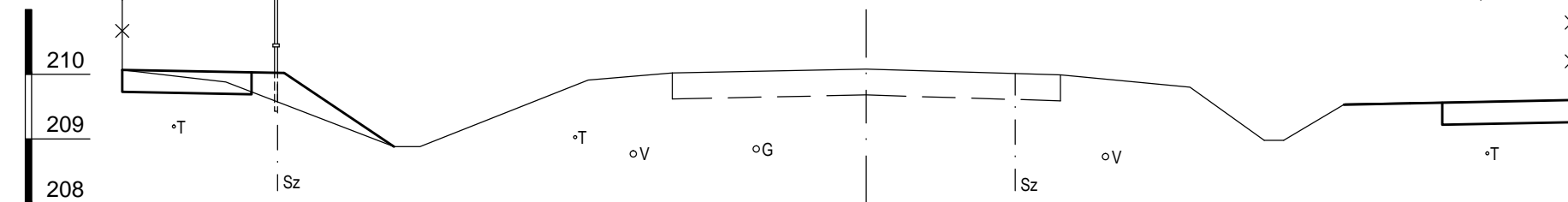
0+008 TFF: -
MFF: 208,63



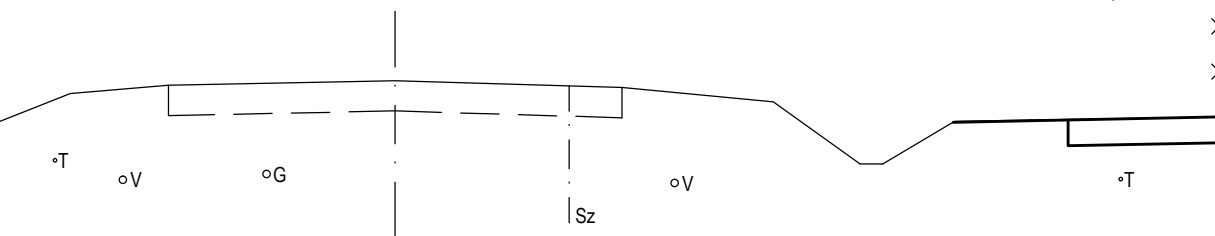
0+100 TFF: 208,68
MFF: 208,68



0+033 TFF: -
MFF: 208,88

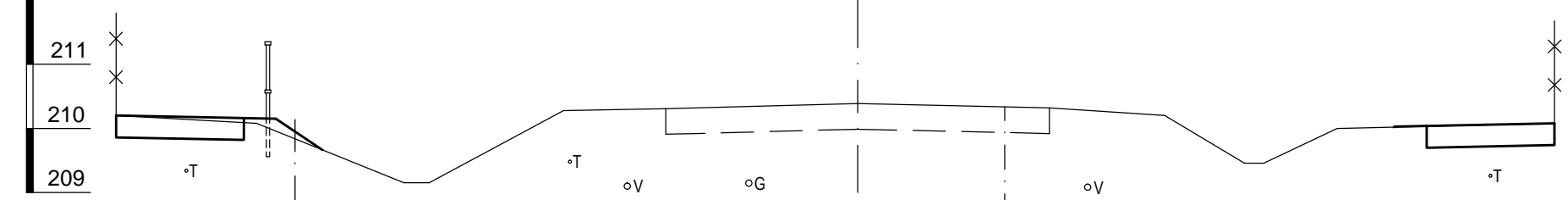


0+125 TFF: -
MFF: 208,98

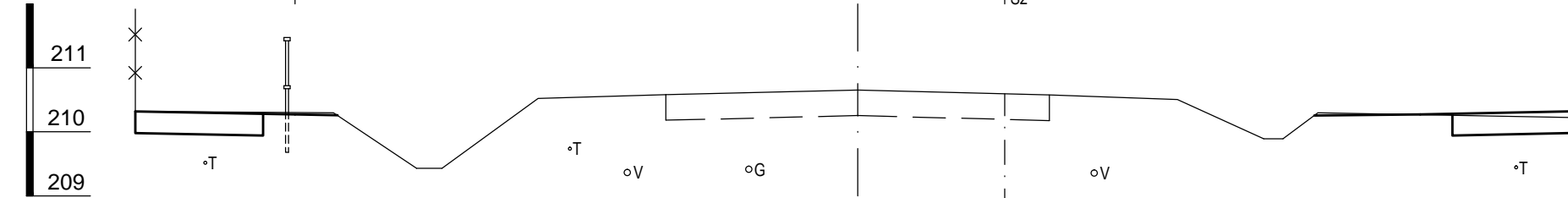


A 2-0 JELŰ ÁROK

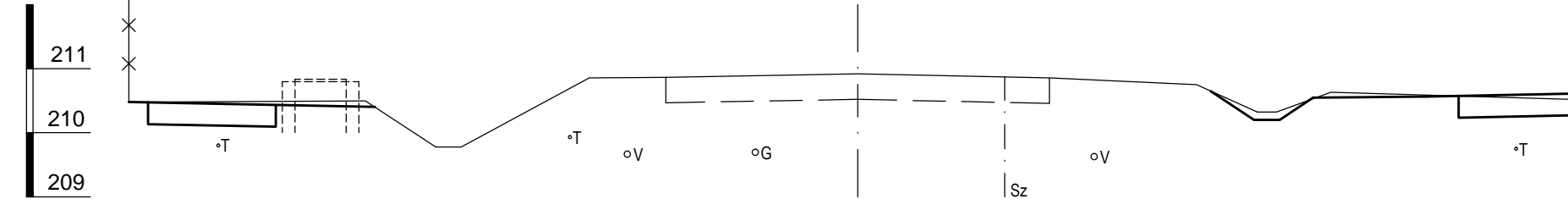
0+058 TFF:-
MFF: 209,15



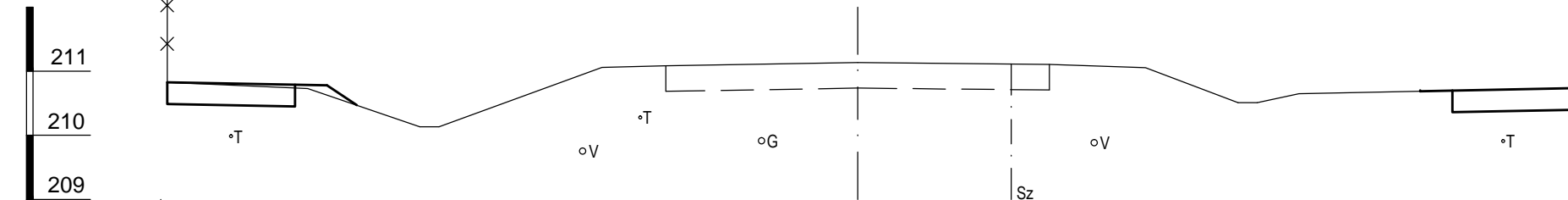
0+083 TFF:-
MFF: 209,43



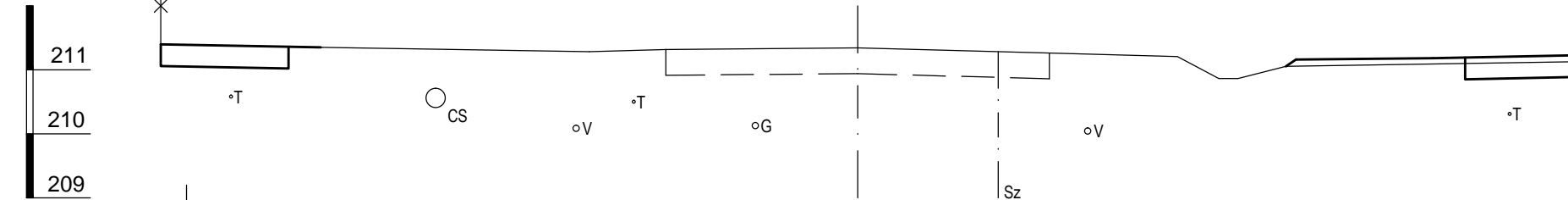
0+108 TFF:-
MFF: 209,78



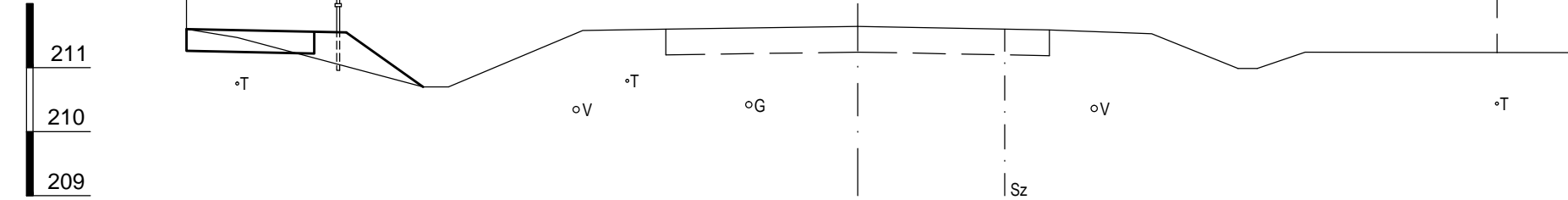
0+133 TFF:-
MFF: 210,13



0+158 TFF:-
MFF: 210,41

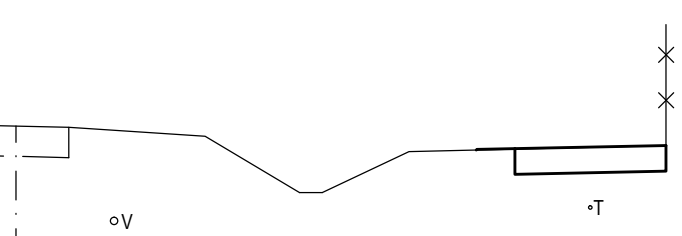


0+183 TFF:-
MFF: 210,70

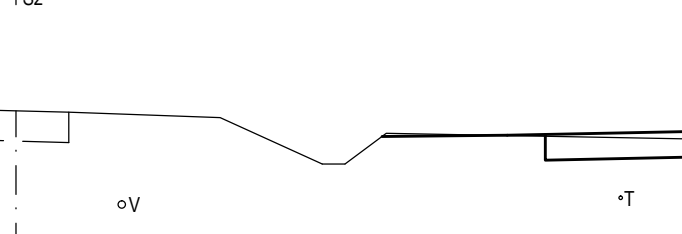


A 1-0 JELŰ ÁROK

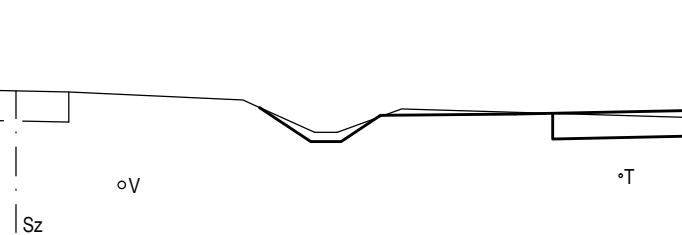
0+150 TFF:-
MFF: 209,46



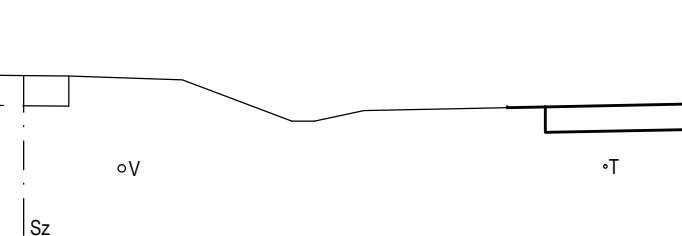
0+175 TFF: 209,89
MFF: 209,89



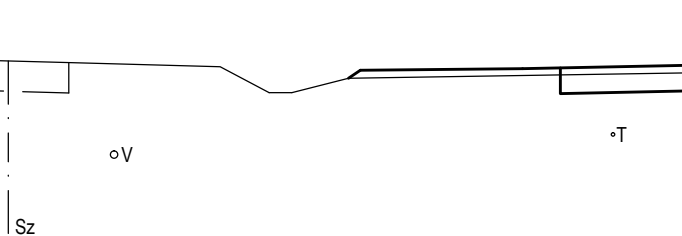
0+200 TFF: 210,20
MFF: 210,33



0+225 TFF: 210,51
MFF: 210,51

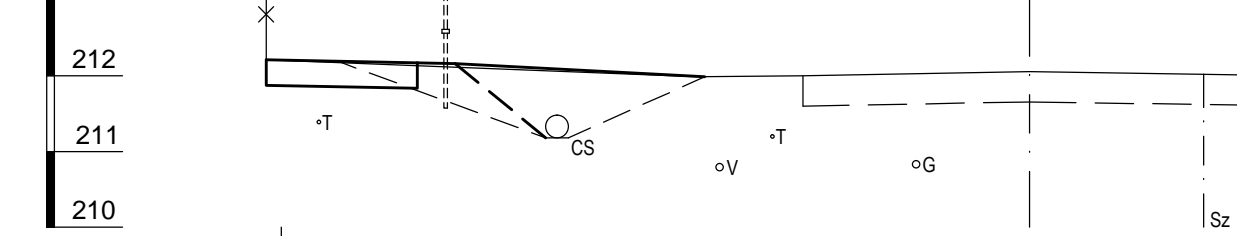


0+250 TFF: -
MFF: 210,87

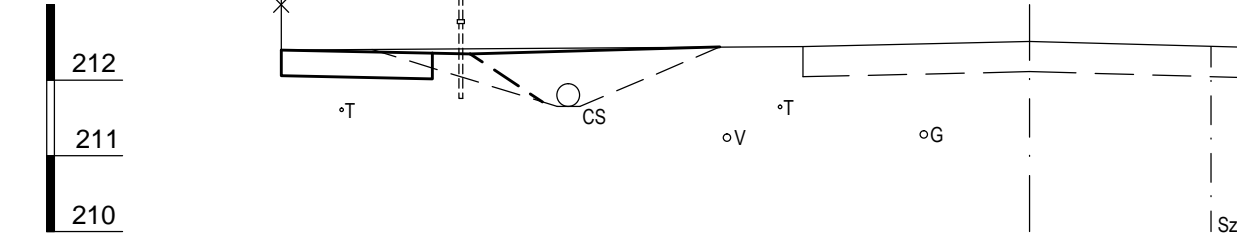


A 2-0 JELŰ ÁROK

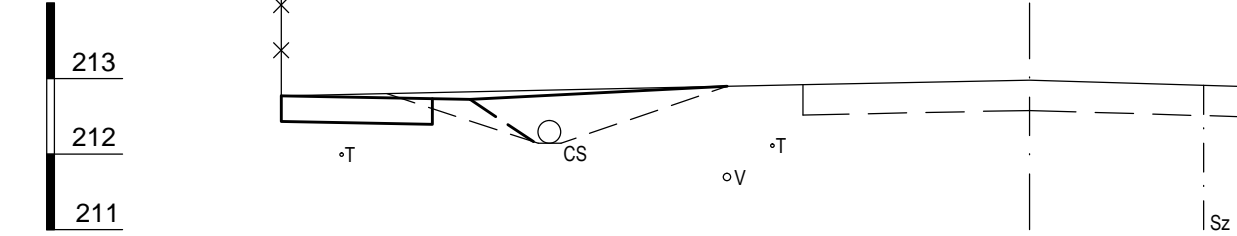
0+208 TFF:-
MFF: 211,18



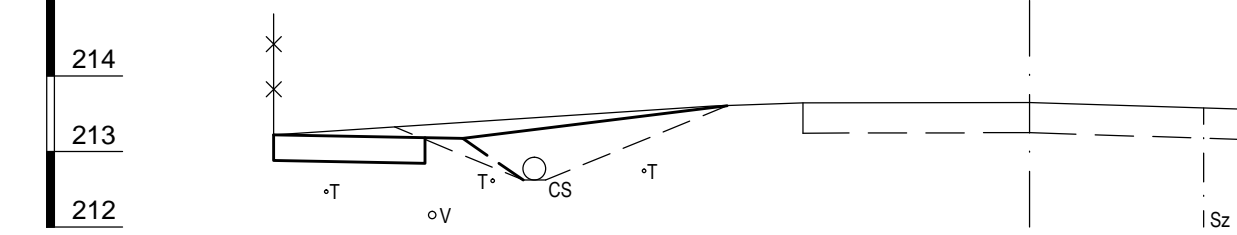
0+233 TFF:-
MFF: 211,65



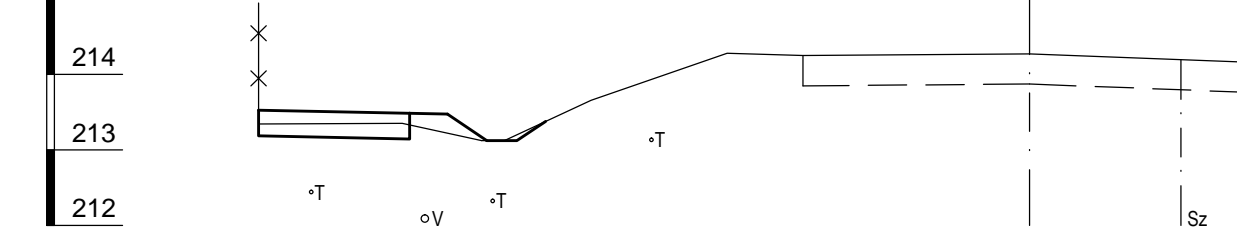
0+258 TFF:-
MFF: 212,15



0+283 TFF:-
MFF: 212,62



0+308 TFF: 213,12
MFF: 213,12



TFF: TERVEZETT FOLYÁSFENÉKSZINT
MFF: MEGLÉVŐ FOLYÁSFENÉKSZINT

MAGASSÁGI FIXPONT:
A 0+418,5 SZELVÉNYBEN LÉVŐ HÍD NYUGATI SARKÁN
TALÁLHATÓ SZINTGOMB MAGASSÁGA: 214,68 mBf.

SALGÓTERV KFT.

3100 Salgótarján, Menedek út 3. T/F.: (32) 312-054

Megnevezés: Karancsalja, 2206 sz. út melletti járda (14+432 - 15+772 kmsz. között) csapadékvíz elvezetésének vízjogi létesítési engedélyezési terve

Tárgy: Keresztszelvények I. A 1-0 és A 2-0 jelű árok Méretarány: M = 1:100

Tervező: *Lantos László* Dátum: 2015. 06. Munkaszám: 1415/1. Rajzsám: V - 8